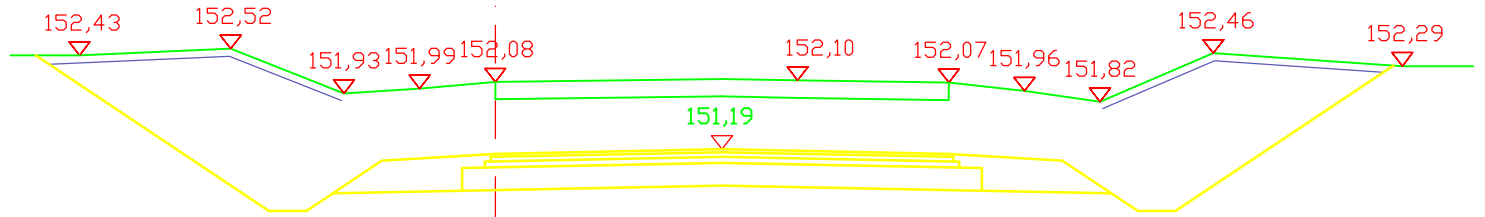


pl.n=4,4 mb  
pl.w=9,00 mb  
Hm=7,8 mb

km 52+675

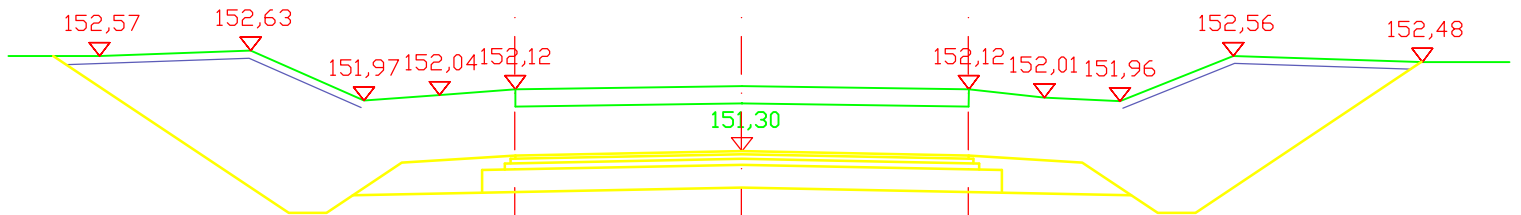
N=1,32m<sup>2</sup>  
W=21,20m<sup>2</sup>



pl.n=4,4 mb  
pl.w=6,9 mb  
Hm=8,0 mb

km 52+680

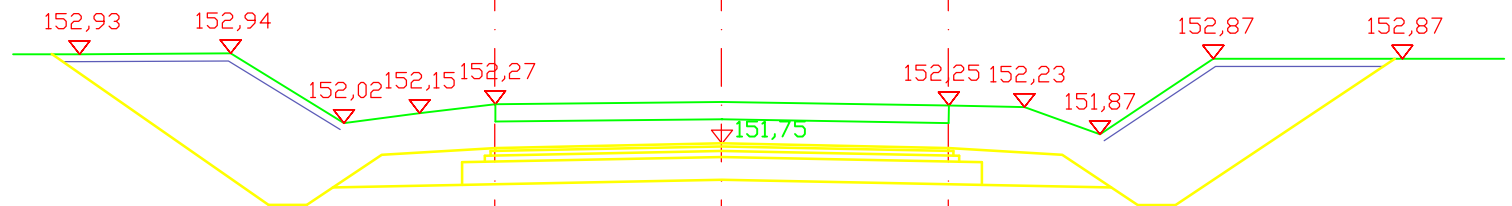
N=1,32m<sup>2</sup>  
W=20,88m<sup>2</sup>



pl.n=4,4 mb  
pl.w=8,8 mb  
Hm=7,6 mb

km 52+700

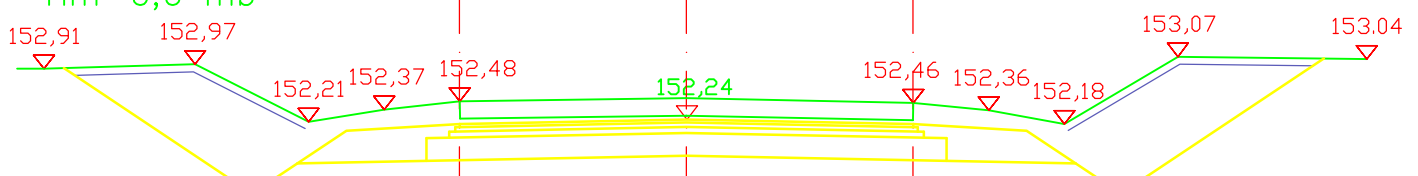
N=1,32m<sup>2</sup>  
W=15,98m<sup>2</sup>



pl.n=4,4 mb  
pl.w=7,8 mb  
Hm=6,6 mb

km 52+725

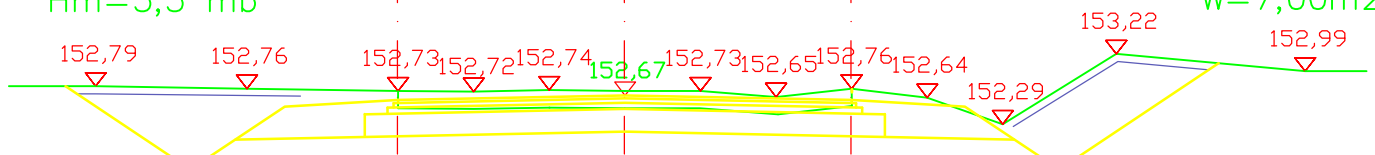
N=1,32m<sup>2</sup>  
W=10,77m<sup>2</sup>



pl.n=4,4 mb  
pl.w=5,6 mb  
Hm=5,5 mb

km 52+750

N=1,32m<sup>2</sup>  
W=7,00m<sup>2</sup>



pl.n=4,4 mb  
pl.w=5,1 mb  
Hm=4,4 mb

km 52+770

N=1,32m<sup>2</sup>  
W=4,7m<sup>2</sup>

