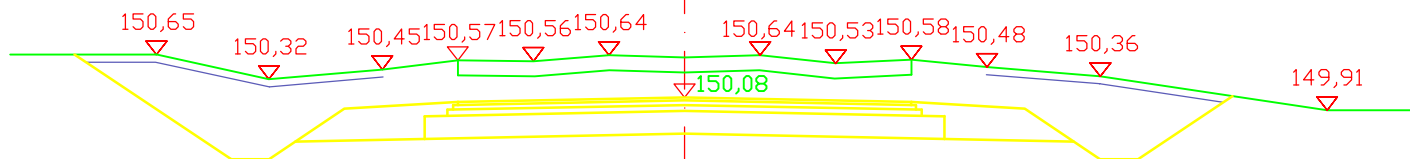


pl.n=4,4 mb  
pl.w=5,8 mb

Hm=9,9 mb

km 52+633

N=1,32m<sup>2</sup>  
W=12,00m<sup>2</sup>

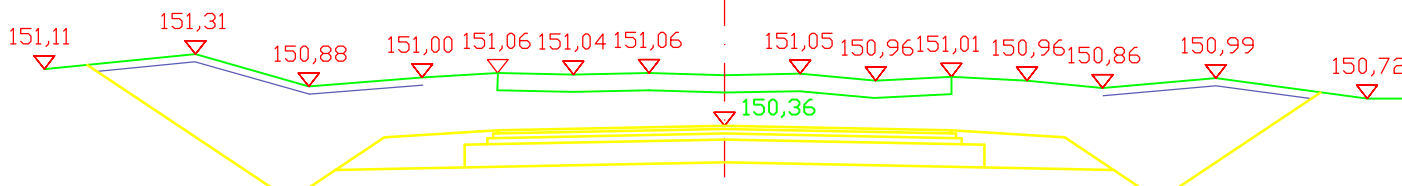


pl.n=4,4 mb  
pl.w=7,0 mb

Hm=7,2 mb

km 52+643

N=1,32m<sup>2</sup>  
W=15,62m<sup>2</sup>

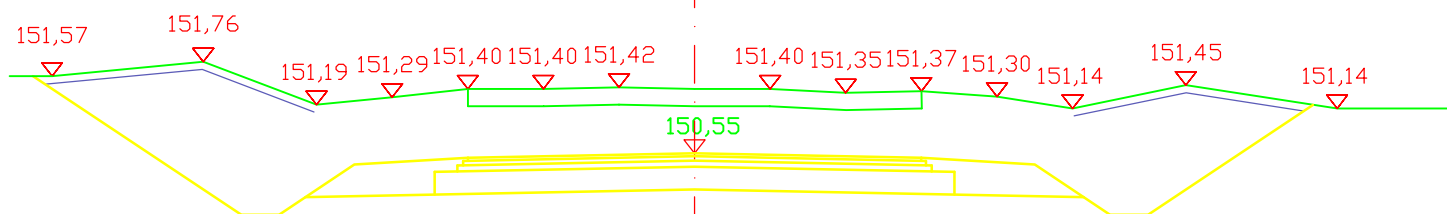


pl.n=4,4 mb  
pl.w=7,7 mb

Hm=6,6 mb

km 52+650

N=1,32m<sup>2</sup>  
W=18,87m<sup>2</sup>

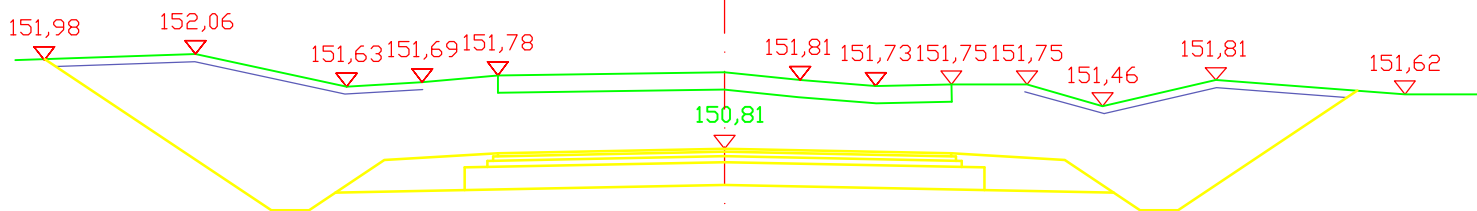


pl.n=4,4 mb  
pl.w=8,5 mb

Hm=9,0 mb

km 52+660

N=1,32m<sup>2</sup>  
W=20,1m<sup>2</sup>



pl.n=4,4 mb  
pl.w=8,5 mb

Hm=7,00 mb

km 52+665

N=1,32m<sup>2</sup>  
W=21,18m<sup>2</sup>

