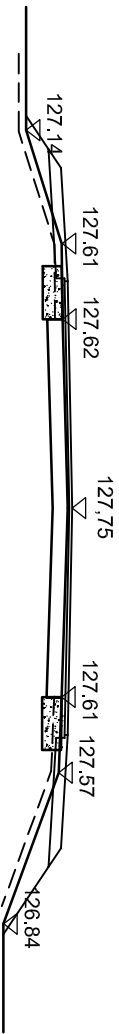


Hm=6,7 mb
pn=5,2 mb

km 28+700

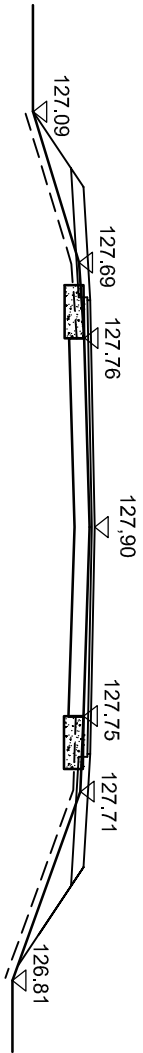
N=1,30m²
W=0,34m²



Hm=6,6 mb
pn=3,8 mb

km 28+725

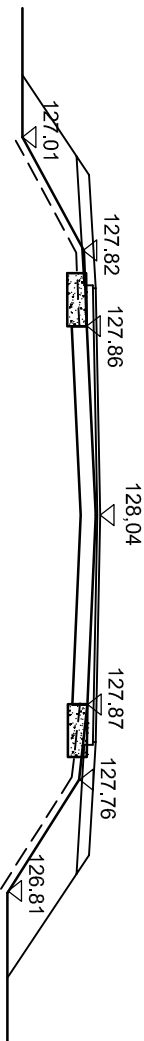
N=1,55m²
W=0,34m²



Hm=5,4 mb
pn=6,5 mb

km 28+750

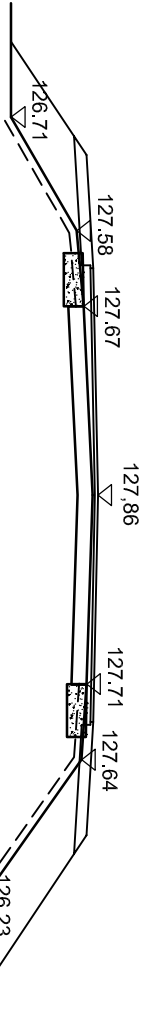
N=2,66m²
W=0,34m²



Hm=6,1 mb
pn=7,5 mb

km 28+775

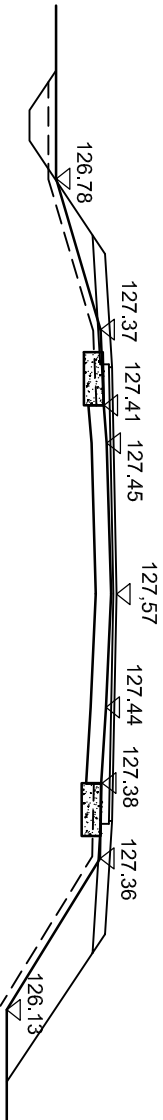
N=3,50m²
W=0,34m²



Hm=7,8 mb
pn=6,6 mb
pw=1,5 mb

km 28+800

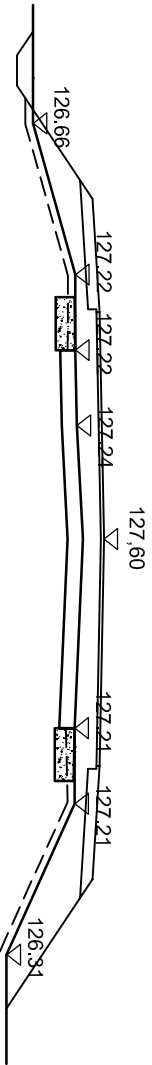
N=2,4m²
W=0,53m²



Hm=7,4 mb
pn=6,6 mb
pw=1,0 mb

km 28+828

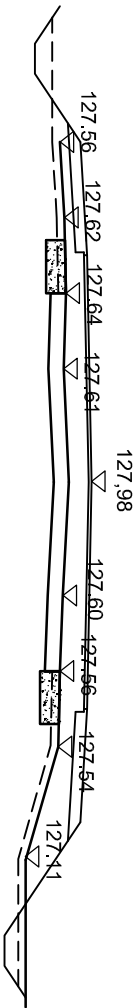
N=2,76m²
W=0,40m²



Hm=8,2 mb
pn=5,5 mb
pw=2,6 mb

km 28+850

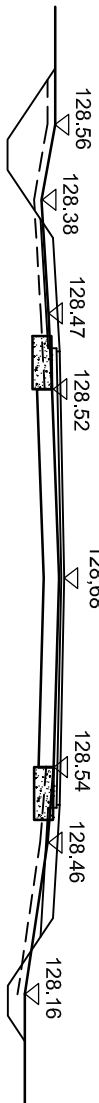
N=1,85m²
W=0,63m²



Hm=8,0 mb
pn=4,1 mb
pw=3,4 mb

km 28+875

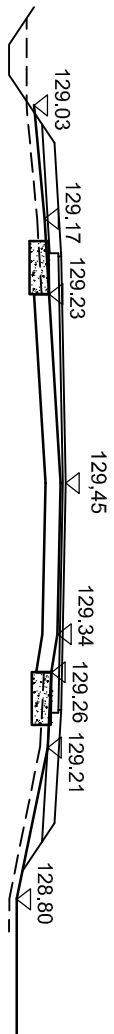
N=0,79m²
W=0,90m²



Hm=7,3 mb
pn=4,6 mb
pw=1,5 mb

km 28+900

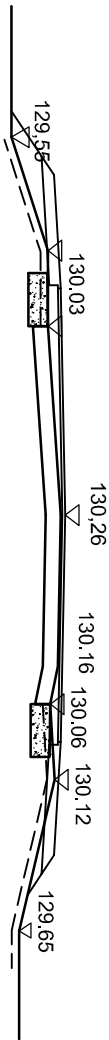
N=1,09m²
W=0,51m²



Hm=6,0 mb
pn=5,1 mb

km 28+925

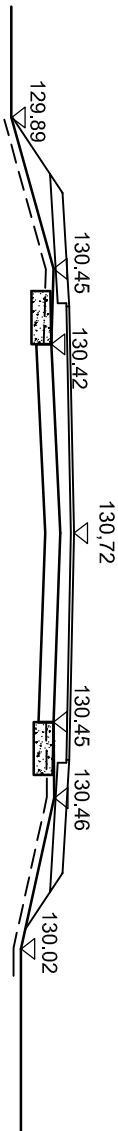
N=1,16m²
W=0,34m²



Hm=6,4 mb
pn=5,2 mb

km 28+950

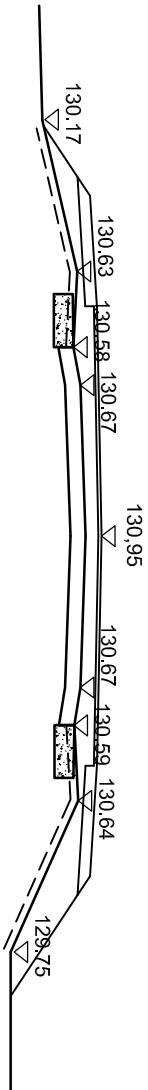
N=1,46m²
W=0,34m²



Hm=6,0 mb
pn=6,0 mb

km 28+975

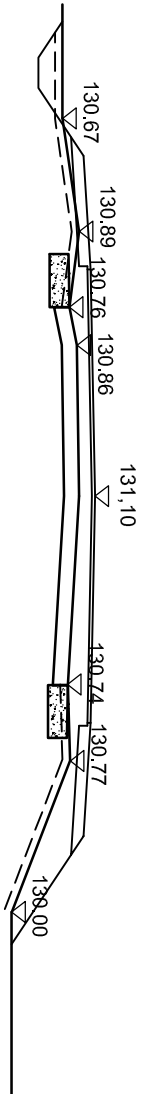
N=2,23m²
W=0,34m²



Hm=6,9 mb
pn=5,4 mb
pw=1,4 mb

km 29+000

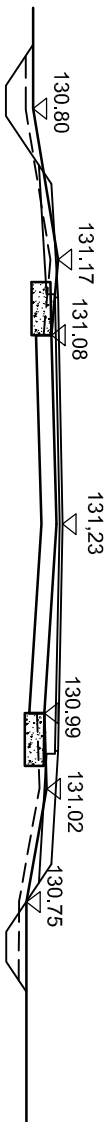
N=0,71m²
W=0,50m²



Hm=7,6 mb
pn=4,2 mb
pw=2,7 mb

km 29+025

N=0,75m²
W=0,66m²



str. Nr 5