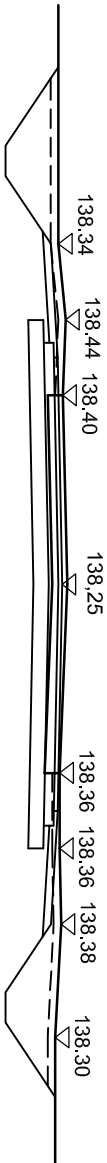


str. Nr 3

Hm=8.3 mb  
pn=3,6 mb  
pw=5,0 mb

km 28+038

N=0,3m<sup>2</sup>  
W=3,6m<sup>2</sup>



Hm=8.7 mb  
pn=3,6 mb  
pw=5,9 mb

km 28+050

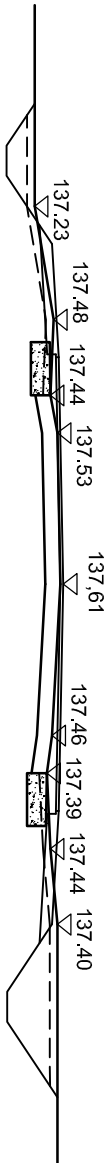
N=0,3m<sup>2</sup>  
W=5,1m<sup>2</sup>



Hm=8.2 mb  
pn=3,8 mb  
pw=3,9 mb

km 28+075

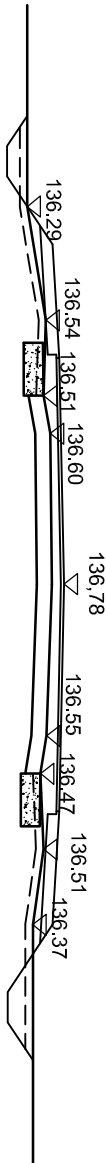
N=0,58m<sup>2</sup>  
W=1,32m<sup>2</sup>



Hm=7.5 mb  
pn=4,3 mb  
pw=2,6 mb

km 28+100

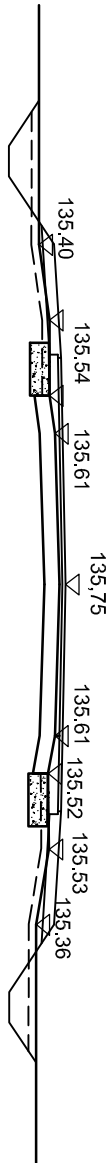
N=1,08m<sup>2</sup>  
W=0,60m<sup>2</sup>



Hm=7.7 mb  
pn=4,0 mb  
pw=3,2 mb

km 28+125

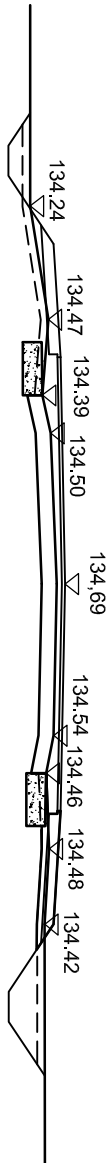
N=0,89m<sup>2</sup>  
W=0,80m<sup>2</sup>



Hm=7.7 mb  
pn=4,1 mb  
pw=3,2 mb

km 28+150

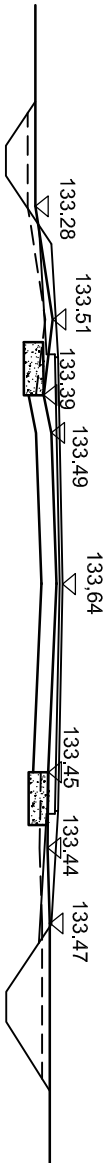
N=0,88m<sup>2</sup>  
W=0,83m<sup>2</sup>



Hm=8.1 mb  
pn=3,8 mb  
pw=3,9 mb

km 28+175

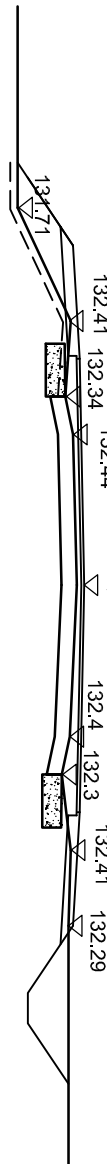
N=0,59m<sup>2</sup>  
W=1,13m<sup>2</sup>



Hm=7.2 mb  
pn=4,6 mb  
pw=2,1 mb

km 28+200

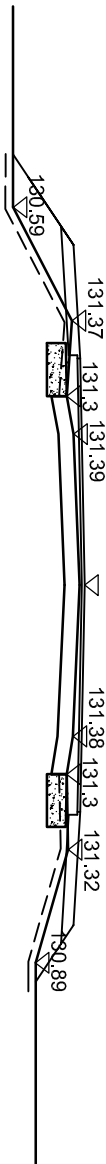
N=1,25m<sup>2</sup>  
W=0,79m<sup>2</sup>



Hm=6.3 mb  
pn=5,4 mb

km 28+225

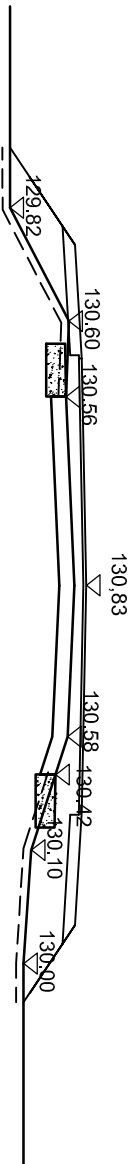
N=1,73m<sup>2</sup>  
W=0,35m<sup>2</sup>



Hm=6.6 mb  
pn=5,8 mb

km 28+250

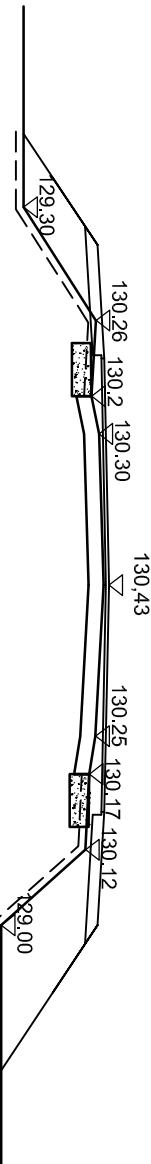
N=2,67m<sup>2</sup>  
W=0,20m<sup>2</sup>



Hm=8.9 mb  
pn=7,3 mb

km 28+275

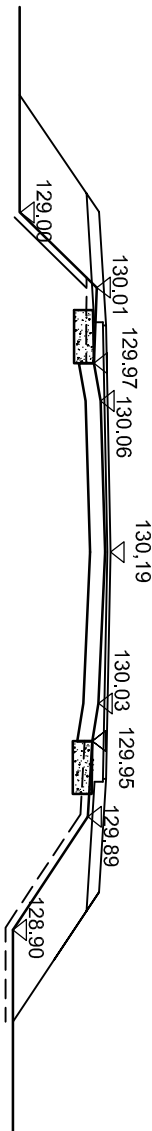
N=3,80m<sup>2</sup>  
W=0,34m<sup>2</sup>



Hm=8.1 mb  
pn=7,0 mb

km 28+300

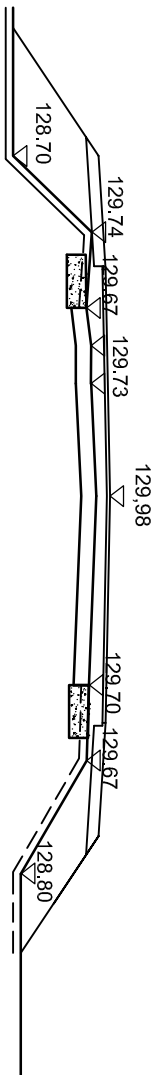
N=3,40m<sup>2</sup>  
W=0,34m<sup>2</sup>



Hm=7.4 mb  
pn=7,0 mb

km 28+325

N=3,50m<sup>2</sup>  
W=0,34m<sup>2</sup>



Hm=7.5 mb  
pn=6,7 mb

km 28+350

N=3,11m<sup>2</sup>  
W=0,34m<sup>2</sup>

