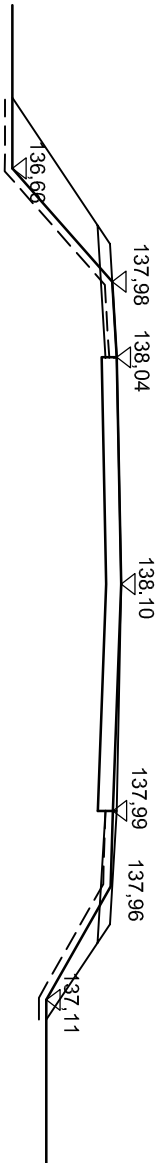


Hm=6,9 mb
pn=6,8 mb

km 27+375

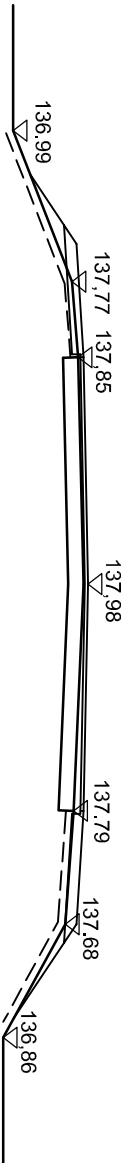
N= 2,02m²
W=0 m²



Hm=6,3mb
pn=6,5mb

km 27+400

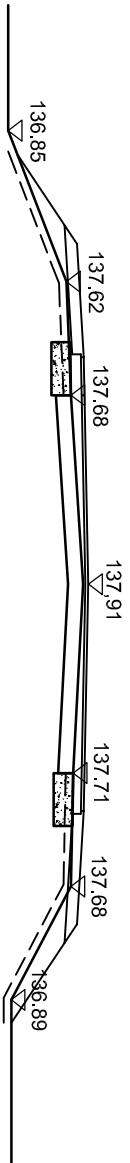
N=1,19m²
W=0m²



Hm=7,1 mb
pn=6,4 mb

km 27+425

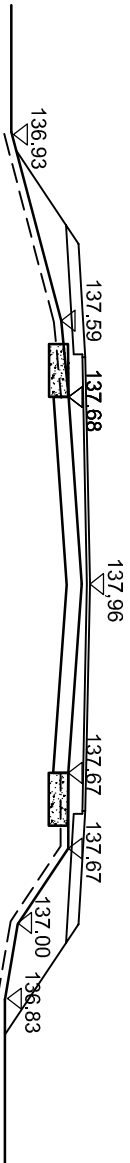
N=1,59m²
W=0,34m²



Hm=7,2 mb
pn=6,5 mb

km 27+437

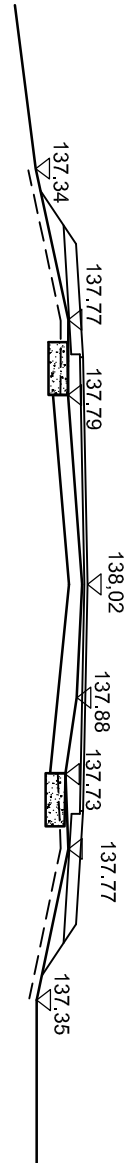
N=2,63m²
W=0,34m²



Hm=6,0 mb
pn=5,3 mb

km 27+450

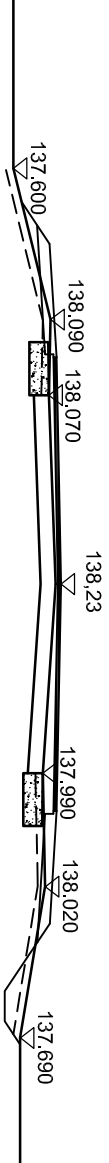
N=1,35m²
W=0,34m²



Hm=6,7 mb
pn=4,6 mb
pw=1,3 mb

km 27+475

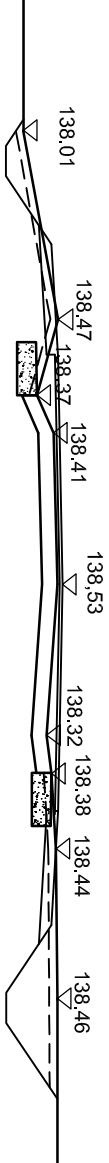
N=0,89m²
W=0,47m²



Hm=8,0 mb
pn=3,6 mb
pw=3,9 mb

km 27+500

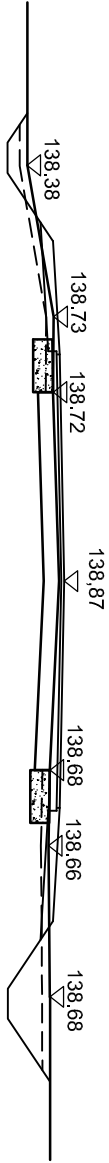
N=0,57m²
W=1,36m²



Hm=7,8 mb
pn=3,8 mb
pw=3,7 mb

km 27+525

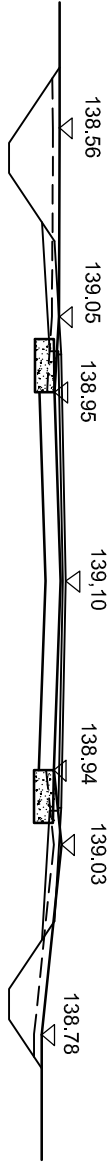
N=0,65m²
W=0,93m²



Hm=8,20 mb
pn=3,6 mb
pw=4,4 mb

km 27+550

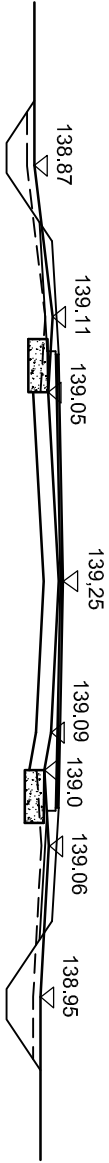
N=0,47m²
W=1,48m²



Hm=7,8 mb
pn=3,6 mb
pw=3,9 mb

km 27+575

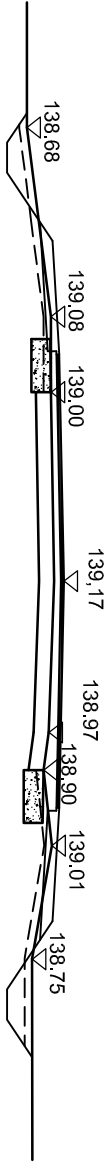
N=0,62m²
W=0,92m²



Hm=7,5 mb
pn=4,1 mb
pw=2,8 mb

km 27+600

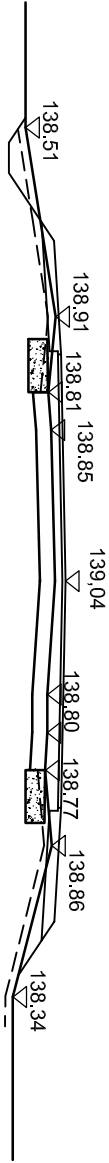
N=0,75m²
W=0,69m²



Hm=7,1 mb
pn=4,8 mb
pw=1,4 mb

km 27+625

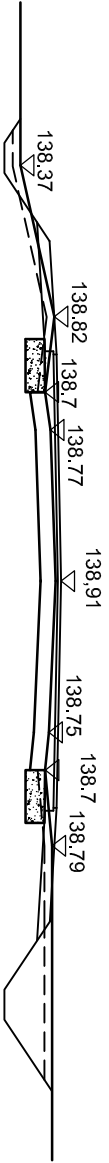
N=0,90m²
W=0,48m²



Hm=9,1 mb
pn=4,0 mb
pw=3,4 mb

km 27+650

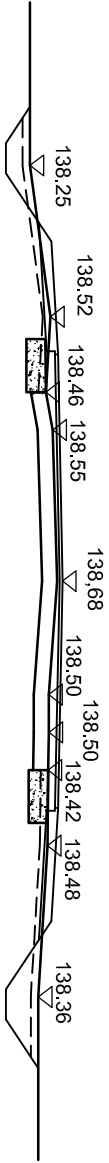
N=0,53m²
W=1,05m²



Hm=7,7 mb
pn=3,9 mb
pw=3,3 mb

km 27+675

N=0,69m²
W=0,83m²



str. Nr 1