

poziom porównawczy 86 m

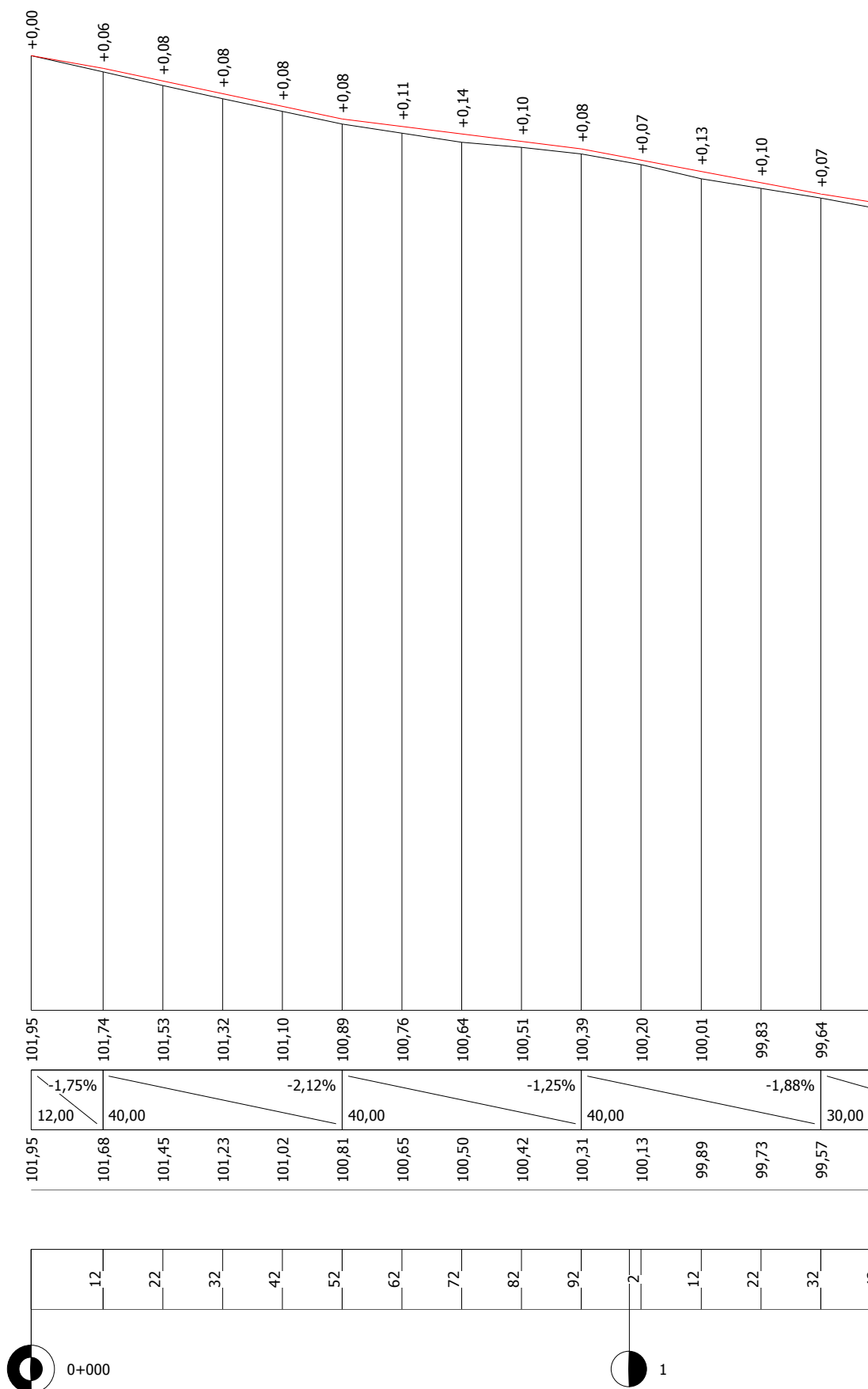
rzędne projektowane

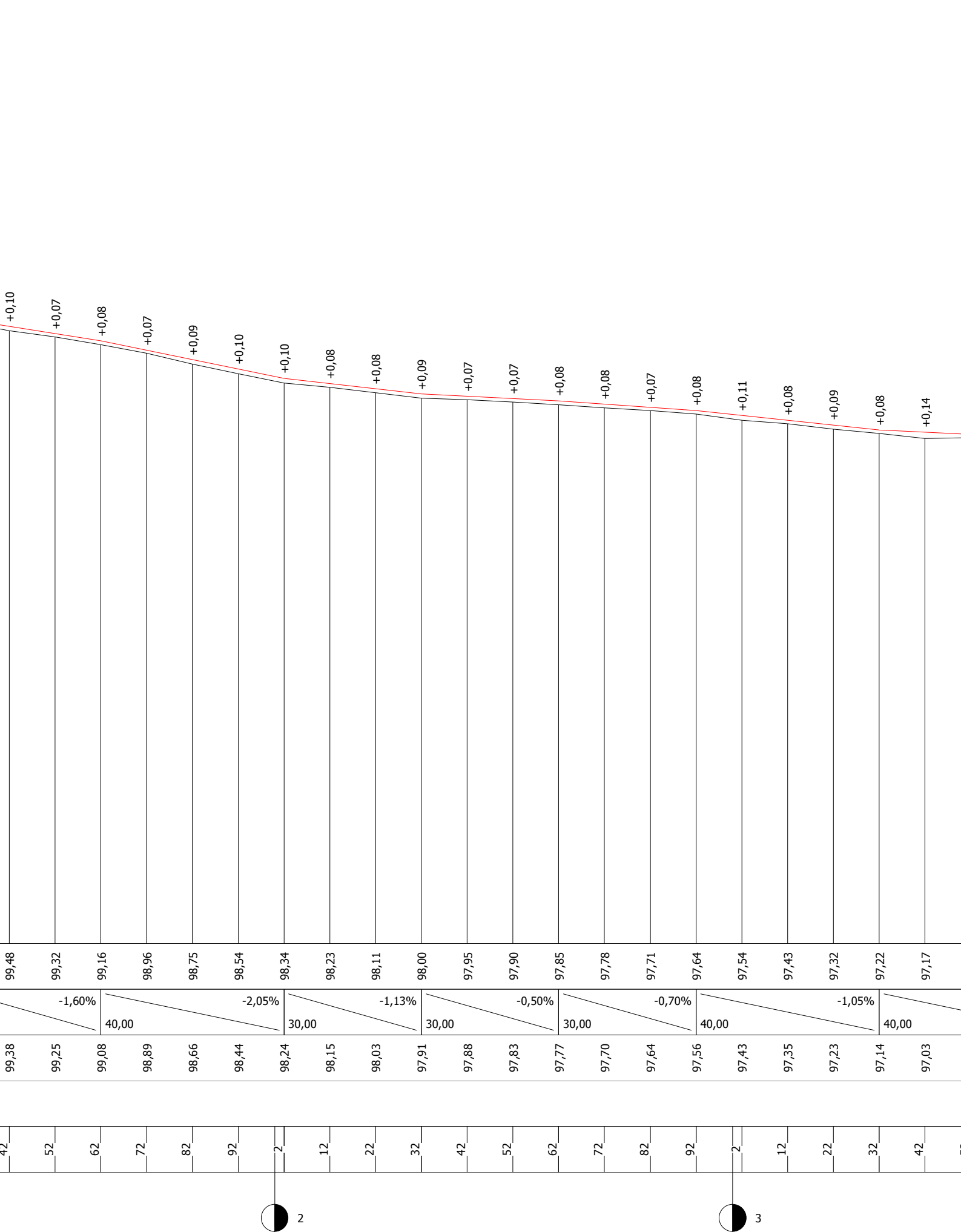
spadki podłużne i łuki pionowe

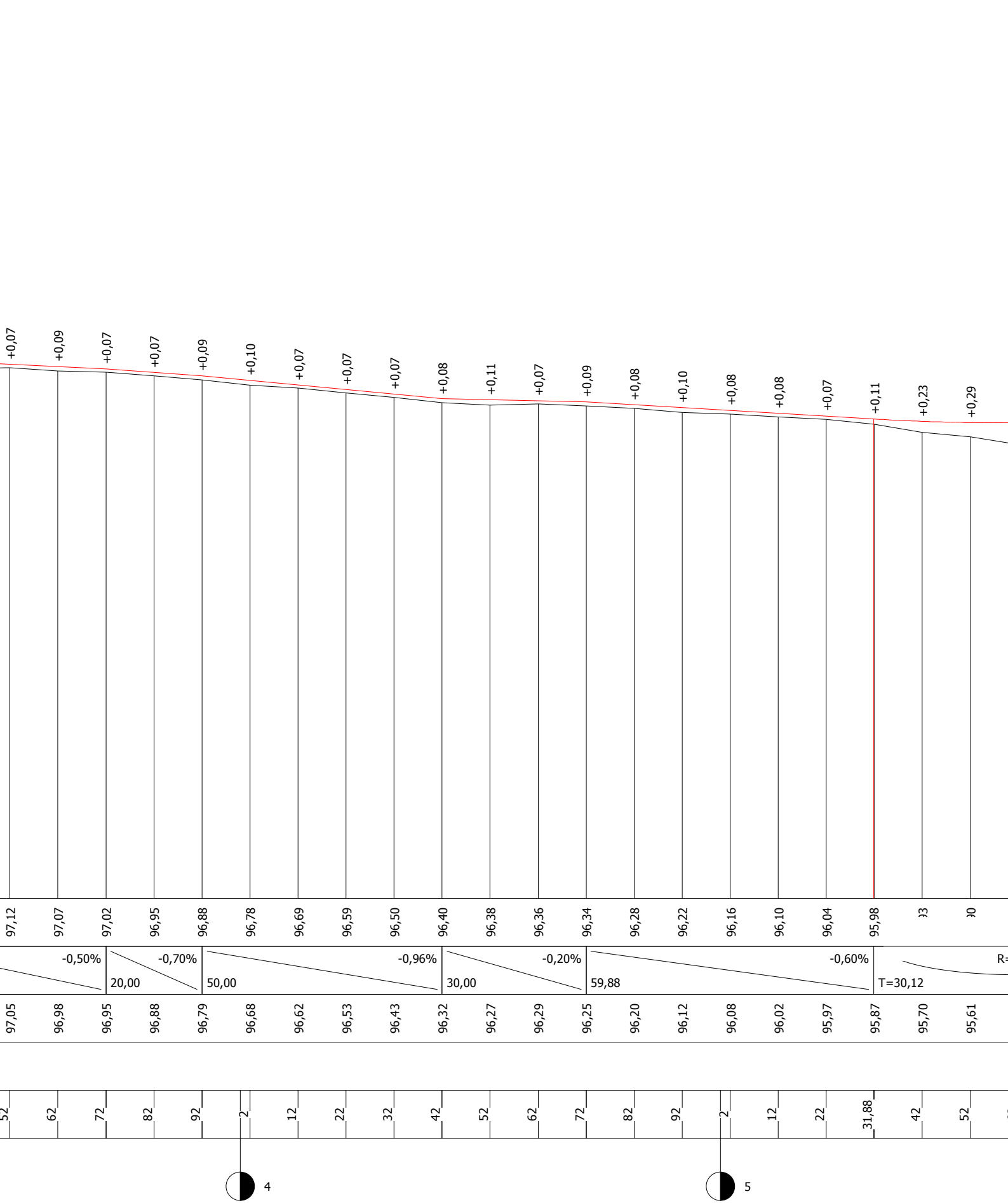
rzędne terenu

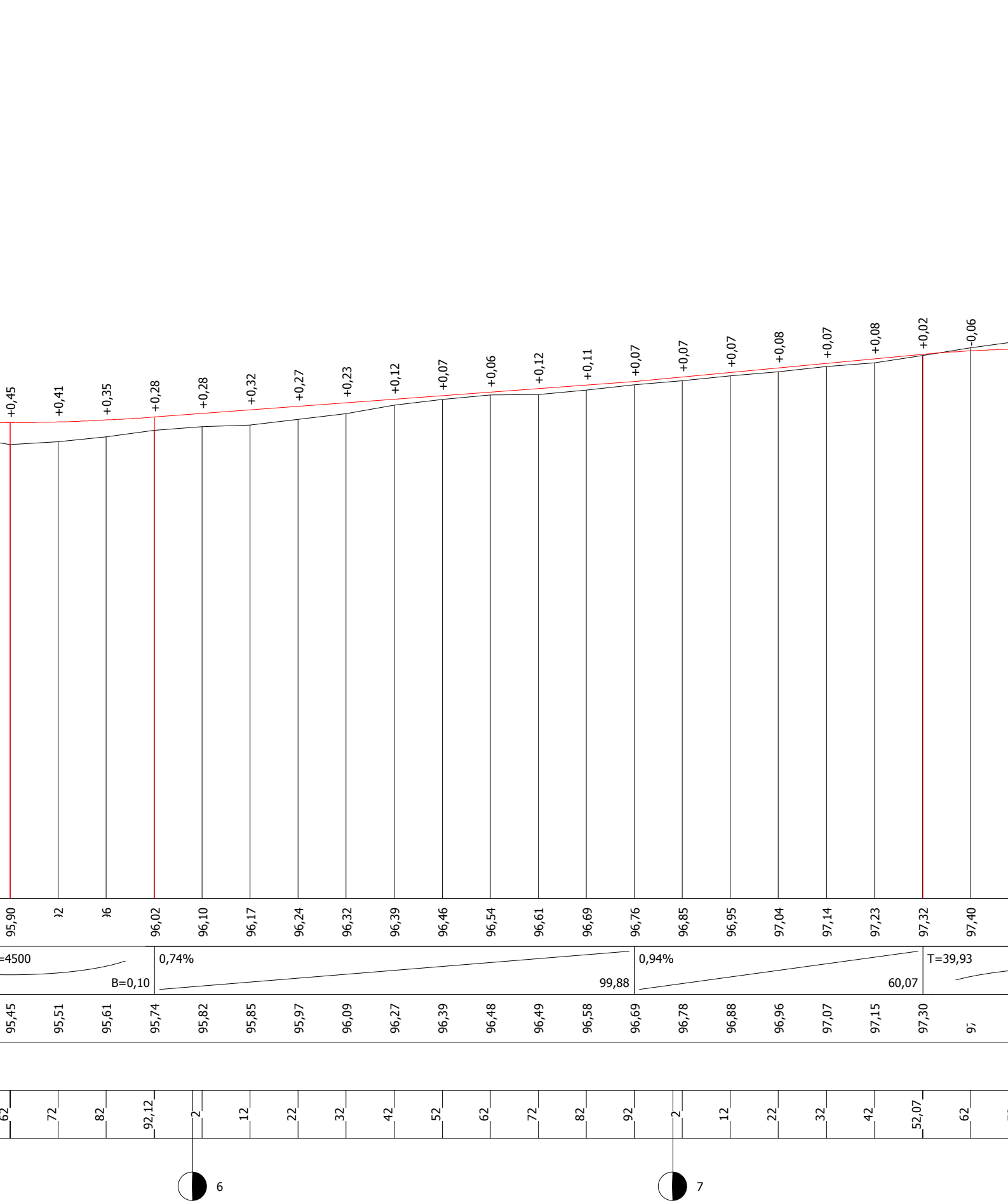
proste i łuki poziome

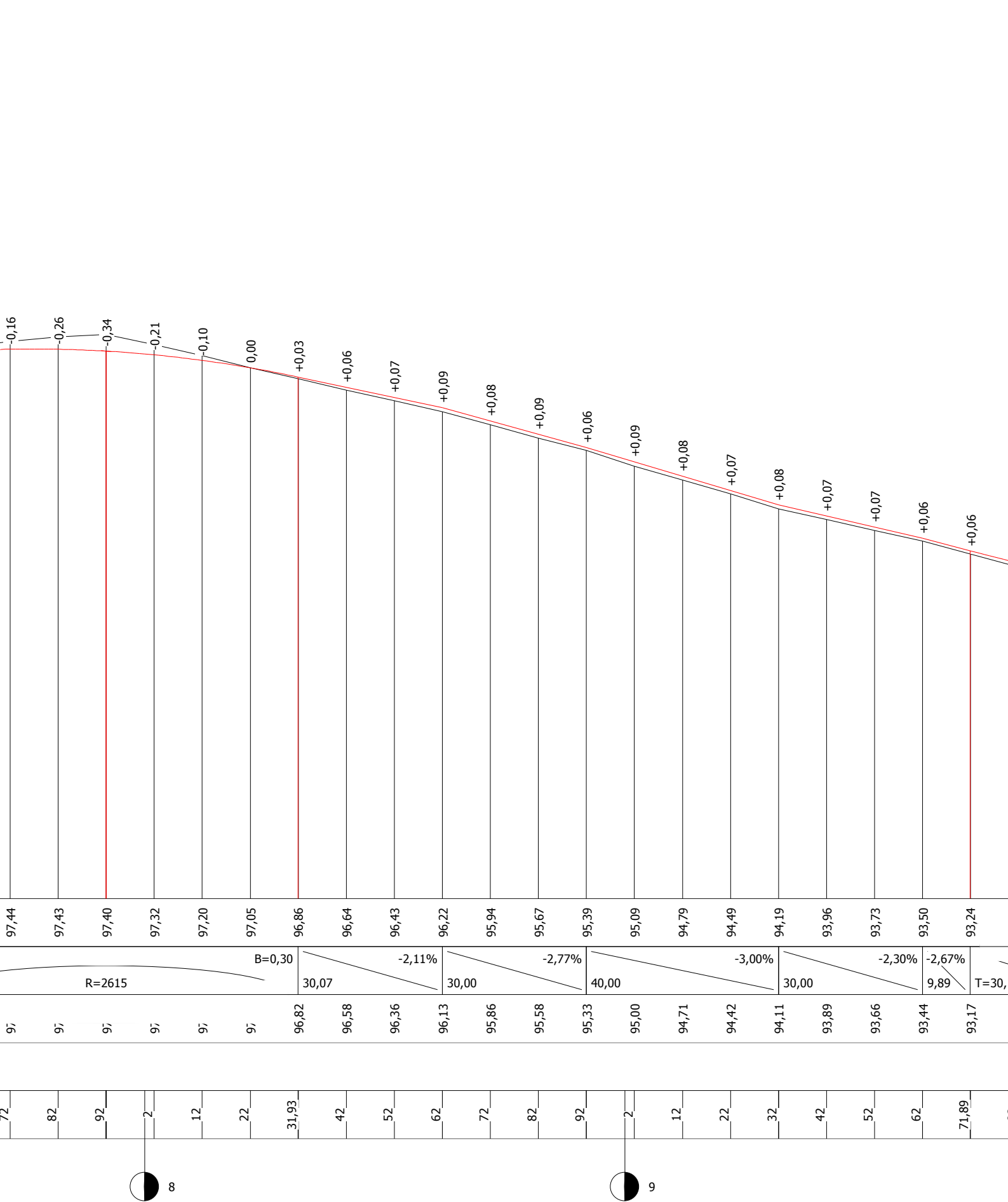
odległości

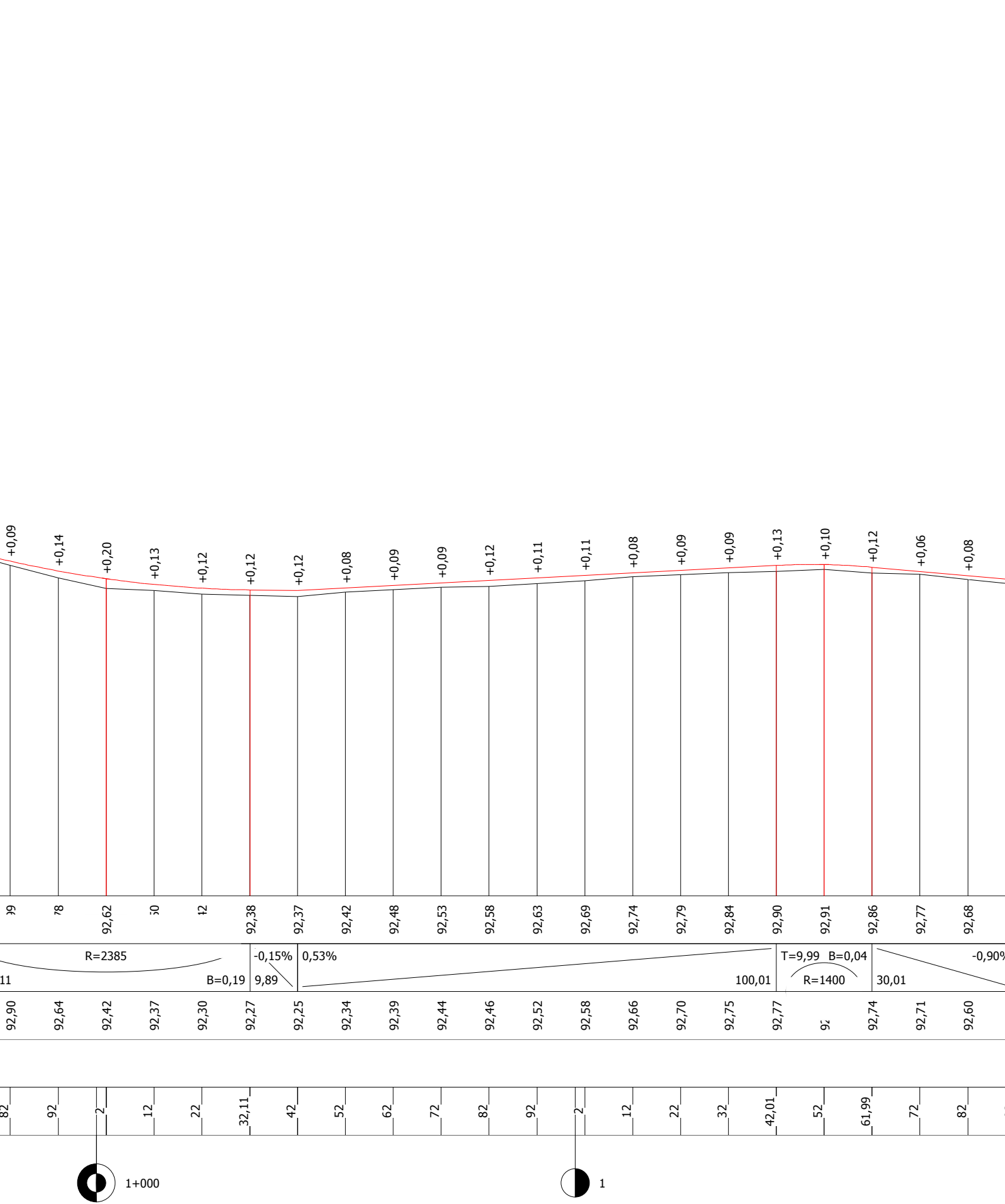


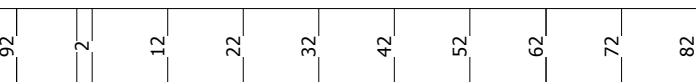
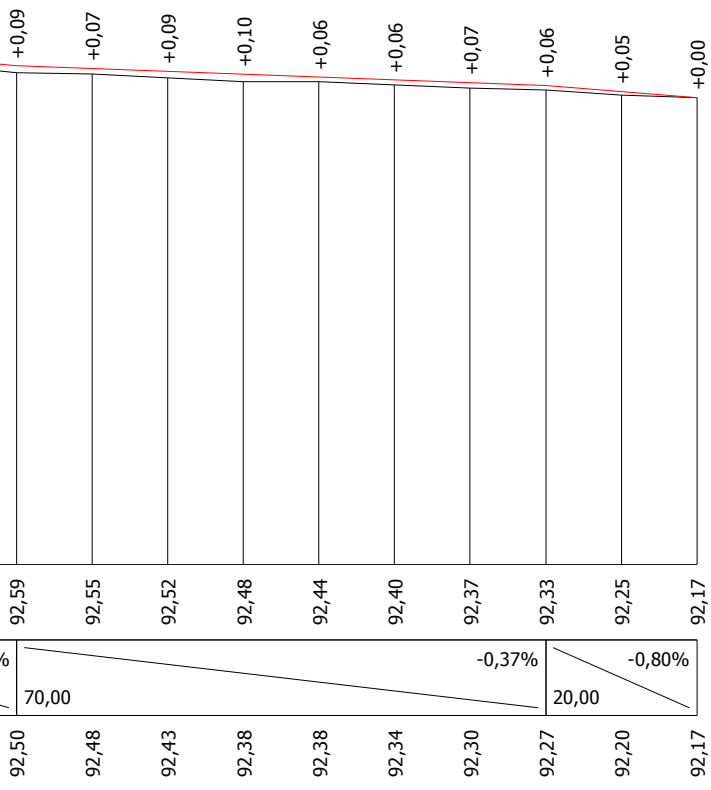












2